

List of maps and tables

 <https://doi.org/10.1075/clu.16.lom>

 Available under a CC BY-NC-ND 4.0 license.

Pages xv–xviii of

**Tales from the Trobriand Islands of Papua New Guinea:
Psycholinguistic and anthropological linguistic analyses of
tales told by Trobriand children and adults**


Gunter Senft

[*Culture and Language Use*, 16] 2015. xviii, 299 pp.

© John Benjamins Publishing Company

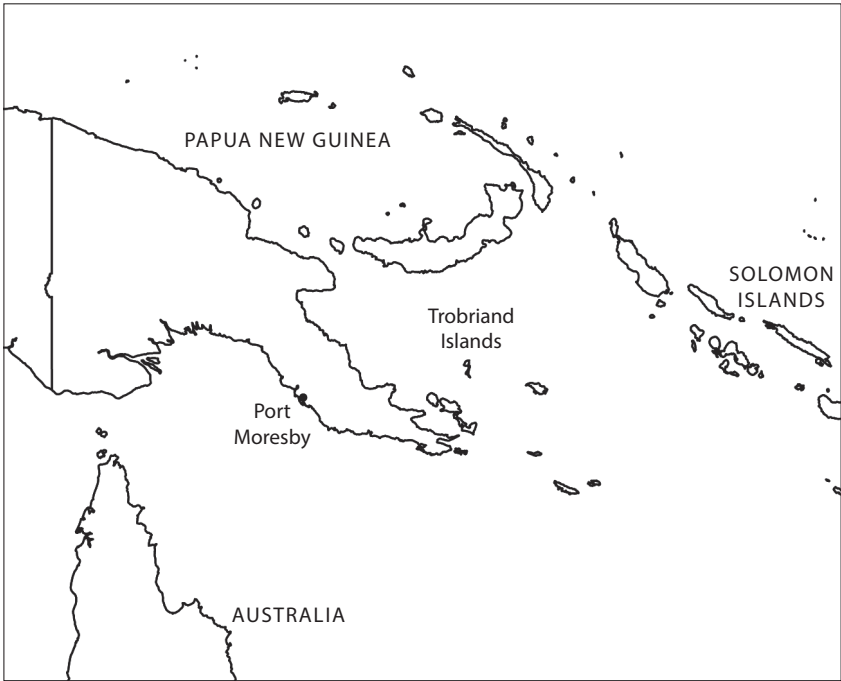
This electronic file may not be altered in any way. For any reuse of this material, beyond the permissions granted by the Open Access license, written permission should be obtained from the publishers or through the Copyright Clearance Center (for USA: www.copyright.com).

For further information, please contact rights@benjamins.nl or consult our website at benjamins.com/rights

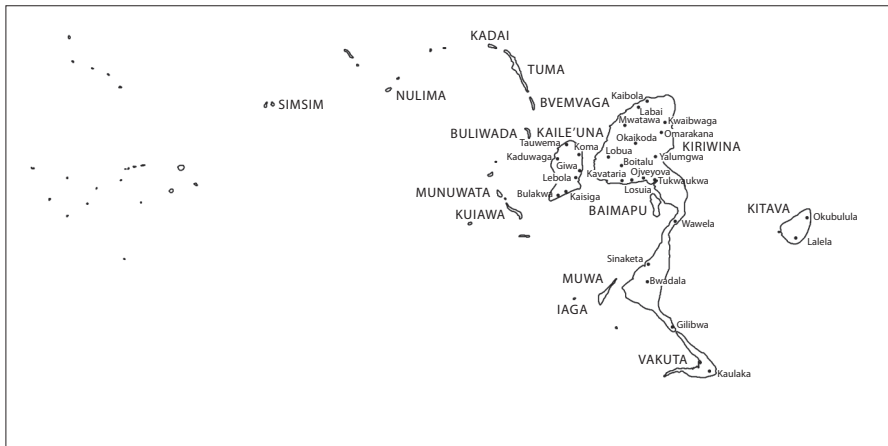


List of maps and tables

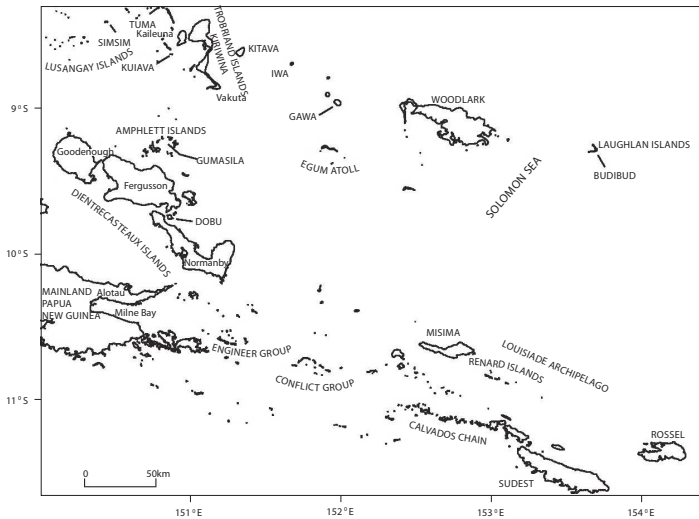
Map 1.	Map of Papua New Guinea	XVI
Map 2.	Map of the Trobriand Islands	XVII
Map 3.	Map of Milne Bay Province	XVIII
Table 1.	The tales told by the boys (B)	20
Table 2.	The structure of the “Tale of the red ant”	22
Table 3.	The structure of the “Tale of the white caterpillar”	24
Table 4.	The structure of the “Tale of the girl and the mirror”	27
Table 5.	The structure of the “Tale of this monkey”	31
Table 6.	The structure of the “Tale of the pig”	34
Table 7.	The structure of the “Tale of the rooster”	37
Table 8.	The structure of the “Tale of this girl who was killed by a tree”	39
Table 9.	The structure of the “Tale of Tokositagina”	45
Table 10.	The structure of the “Tale of Pepekwa”	53
Table 11.	The structure of the “Tale of these Children and the Dokonikani”	74
Table 12.	The structure of the “Tale of these children”	89
Table 13.	The structure of the “Tale of a Cat”	94
Table 14.	The structure of the “Tale of Naulivali and Nabububwaku”	102
Table 15.	The adult (A) story tellers and their tales	108
Table 16.	The structure of the “Tale of Ilakavayega”	127
Table 17.	The structure of the “Tale of the sticking girls”	134
Table 18.	The structure of the “Tale of the Dokonikani”	146
Table 19.	The structure of Pulia’s “Advice for children”	169
Table 20.	The structure of the “Tale of Magibweli”	189
Table 21.	The structure of the “Tale of a turtle”	204
Table 22.	The structure of the “Tale of Kavalokwa”	215
Table 23.	The structure of the “Tale of Morevaya and Bukuruvi”	227
Table 24.	The structure of the “Tale of Kuviviya and Takola”	242
Table 25a.	Components of the 13 tales told by the 5 boys (B)	247
Table 25b.	Components of the 9 tales told by the six adult men (A)	249
Table 26a.	Narrative means the boys (B) use to structure their tales	252
Table 26b.	Narrative means the adults (A) use to structure their tales	253
Table 27a.	The structural complexity of the tales told by the boys (B)	257
Table 27b.	The structural complexity of the tales told by the adult men (A)	259
Table 28.	Dudaavelu’s “Tale of these children and the Dokonikani” – a structural reanalysis (compare Table 11 in Subsection 2.2.2.10)	281



Map 1. Map of Papua New Guinea



Map 2. Map of the Trobriand Islands



Map 3. Map of Milne Bay Province