

# Maps

 <https://doi.org/10.1075/cll.16.maps>

Pages xv–xviii of

**The Genesis of a Language: The formation and development of Korlai Portuguese**

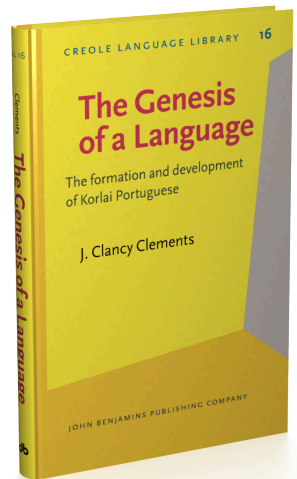
**J. Clancy Clements**

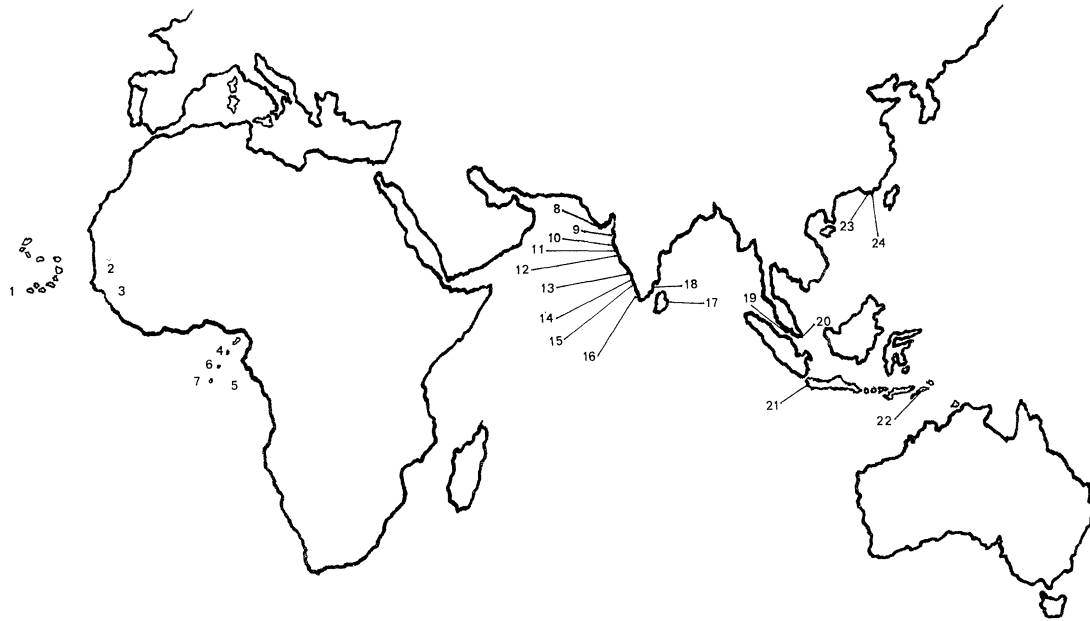
[Creole Language Library, 16] 1996. xviii, 281 pp.

© John Benjamins Publishing Company

This electronic file may not be altered in any way. For any reuse of this material written permission should be obtained from the publishers or through the Copyright Clearance Center (for USA: [www.copyright.com](http://www.copyright.com)).

For further information, please contact [rights@benjamins.nl](mailto:rights@benjamins.nl) or consult our website at [benjamins.com/rights](http://benjamins.com/rights)





MAP 1

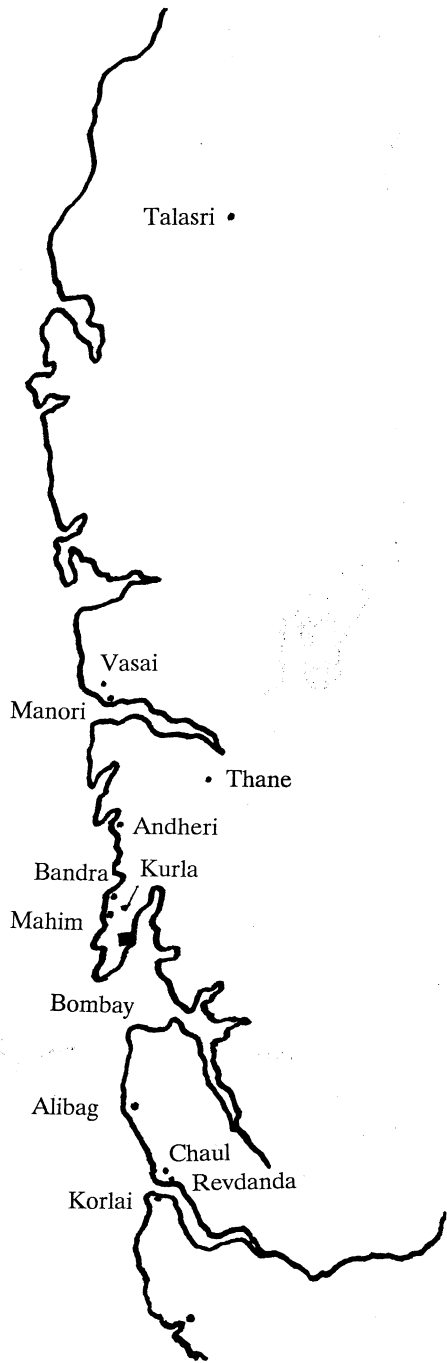
### Portuguese-based Creoles in Africa and Asia

(\* = moribund, + = extinct)

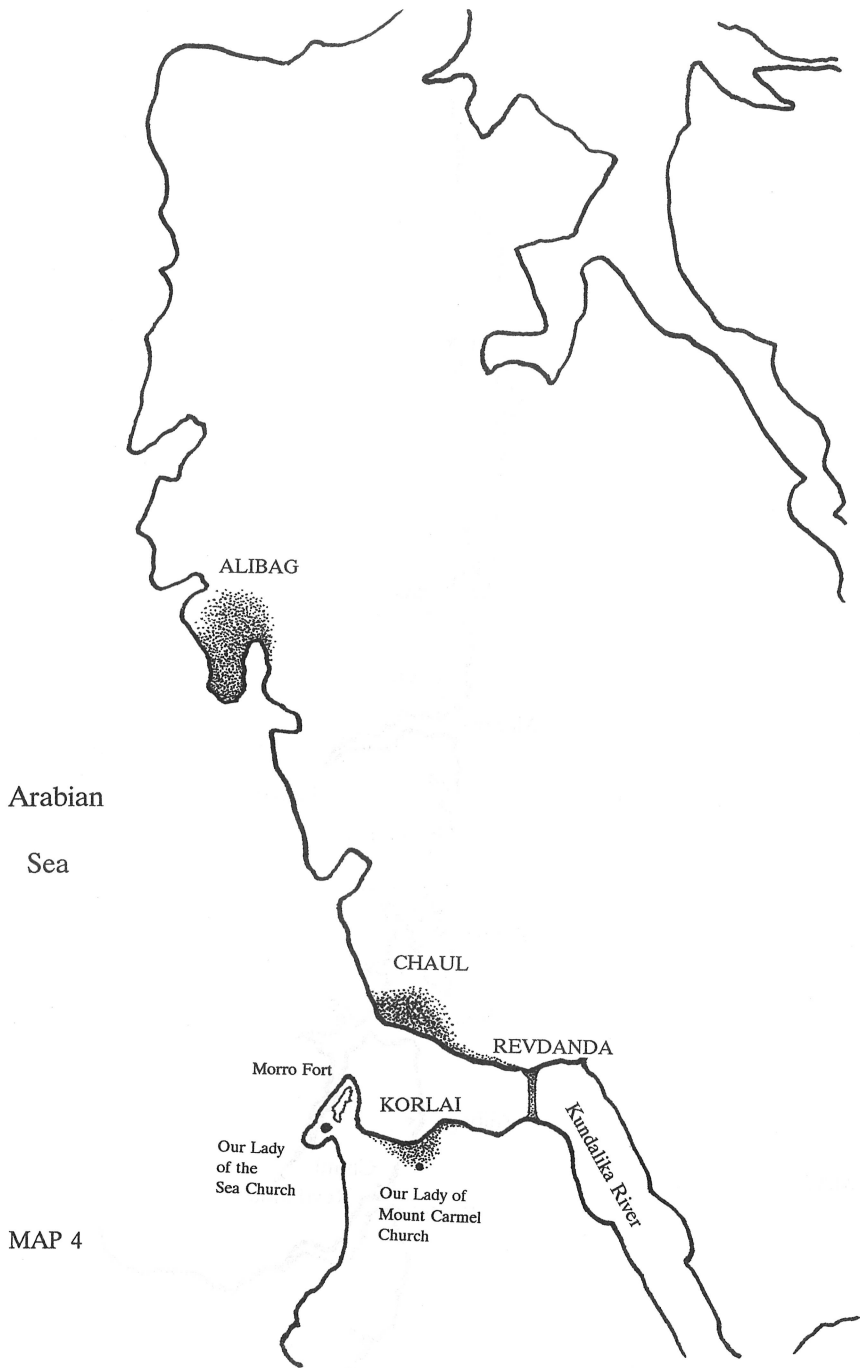
- |                           |                |                            |
|---------------------------|----------------|----------------------------|
| 1. Cape Verdian           | 8. Diu*        | 16. Cochin*                |
| 2. Senegal                | 9. Daman       | 17. Nagappattinam +        |
| 3. Guinea-Bissau          | 10. Bombay+    | 18. Sri Lanka Portuguese   |
| 4. Principense            | 11. Korlai     | 19. Papia Kristang         |
| 5. Angolar                | 12. Goan       | 20. Singapore+             |
| 6. São Tomense            | 13. Mangalore+ | 21. East Timor             |
| 7. Pagalu<br>(Annobonese) | 14. Cannanore+ | 22. Java Creole Portuguese |
|                           | 15. Mahé+      | 23. Hong Kong Portuguese+  |
|                           |                | 24. Macanense              |



MAP 2



MAP 3



MAP 4